

HOW TO GET TO LIONESA



BUS + Subway



STCP 505

-  Subway Station **Hospital S. João**
-  Subway Station **Mercado Matosinhos**

Linha Maré 128

-  Subway Station **Casa da Música**

Maia Transportes 36

-  Subway Station **Maia**
-  Subway Station **Airport**

Subway

Subway Station **Custió** – 2.4km walk

Subway Station **Araujo** – 2.6 walk

Train


Ferrovía – Leixões' Line *(More details soon)*

Car

Route **Via Norte** (North road) / **N14**
exit at **Leça do Balio / Custóias**

Others

 **Uber Point**

 **Leça's Bicycle Path** - Connects the river to the sea

 **Electric Scooter Point**

SUBWAY LINES

ROUTES

TRANSPORTES MAIA 36

STCP 505

MARÉ 128



Lionesa

Lionesa <-> Sete Bicas

For 2022, we have the commitment of Matosinhos Mayor that “Leixões” railway line for passengers will be a reality. This railway line already exists however is only transporting goods. Till to 2022 this railway line will be transformed and extended to passengers.

This investment is already foreseen in the national investment program and it will be made with EU funding for the Railway. EU funding has an execution time and therefore we will have here a second guarantee of success.

*Attach follows the project of expansion of Leixões Railway Line to passengers

Shuttle Lionesa ↔ Sete Bicas

Distance | 6,6 Km = 8 Minutes
Frequency | Every 30 minutes
6h30 to 23h

SUBWAY LINES

ROUTES

SUBWAY LINE CONNECTION

● ● ● ● ●

SHUTTLE LIONESA

—————

