



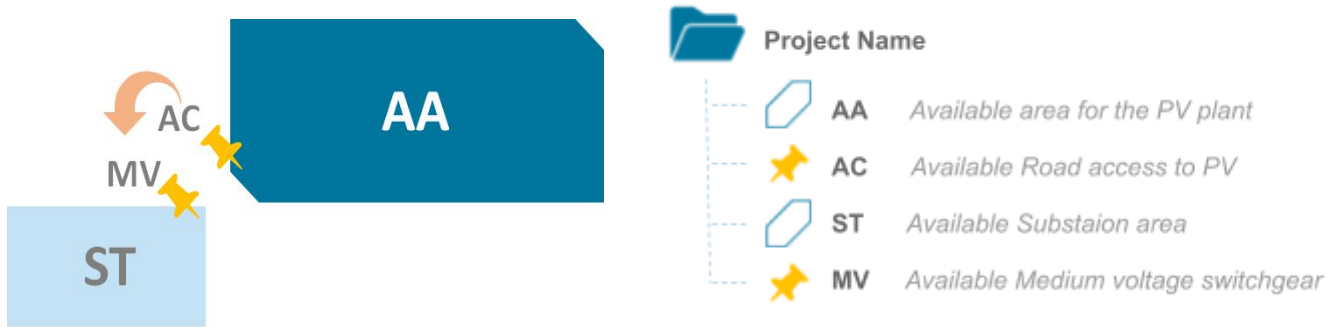
TUTORIAL

How to create a site

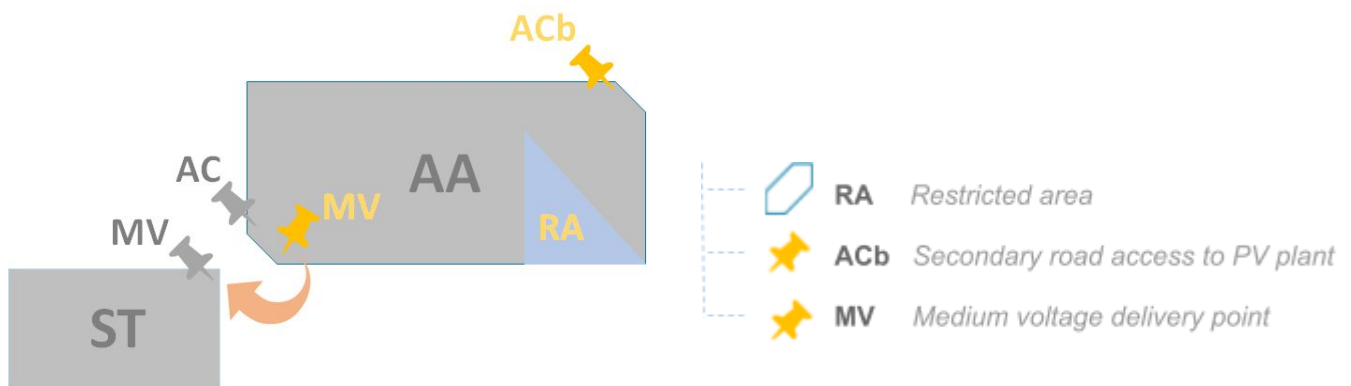
Google Earth (KML/KMZ) File

Create a site

A) Simple Case (includes the MANDATORY parameters only):

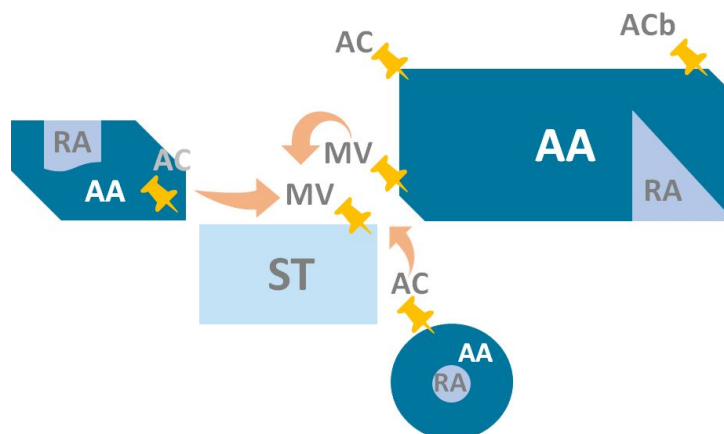


B) Additional features (OPTIONAL) that can be introduced are:



Remark: In this case, the medium voltage delivery point from polygon AA is point MV instead of being point AC.

C) Complex Site Example:



 Notes

1) Place each position marker inside its corresponding polygon



2) Up to 9 AA areas are allowed with a total area of 4250 hectares



3) Up to 75 RA areas are allowed




4) Two ways of defining medium voltage delivery point using AC or MV (priority given to MV)



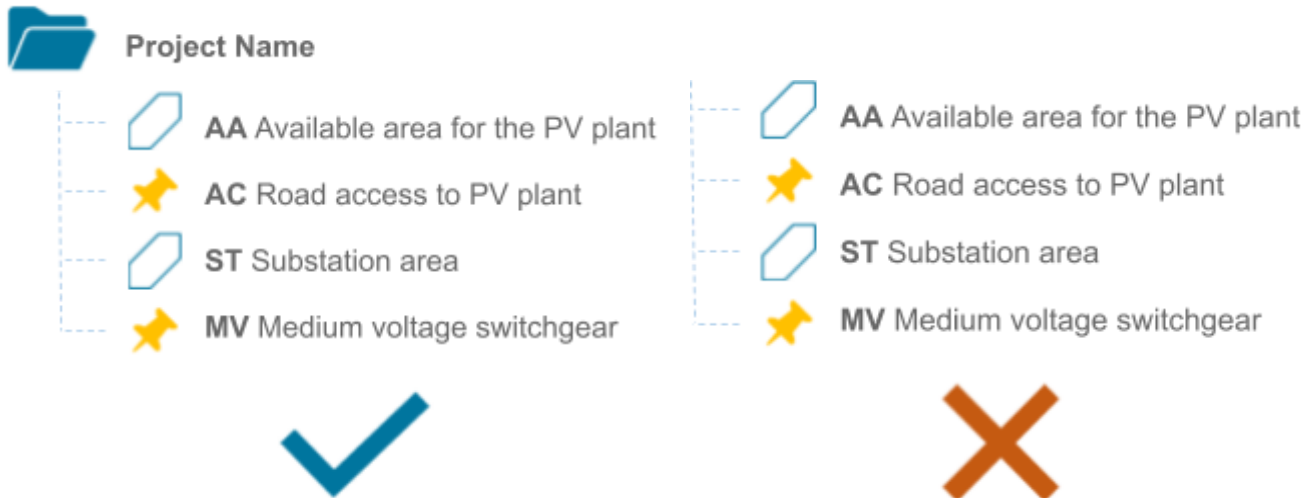
Common Errors

1) **Areas overlapping:** Overlapping present between any of the following areas is considered an error: between 2 AA polygons, 2 RA polygons or ST and RA polygons.



2) **Using wrong tools:** Only use the *polygon* tool to define areas and the *marker* tool to define the points of the site.

3) **Not creating a folder that contains the polygons and markers:**



4) **Not following the nomenclature defined by pvDesign**

