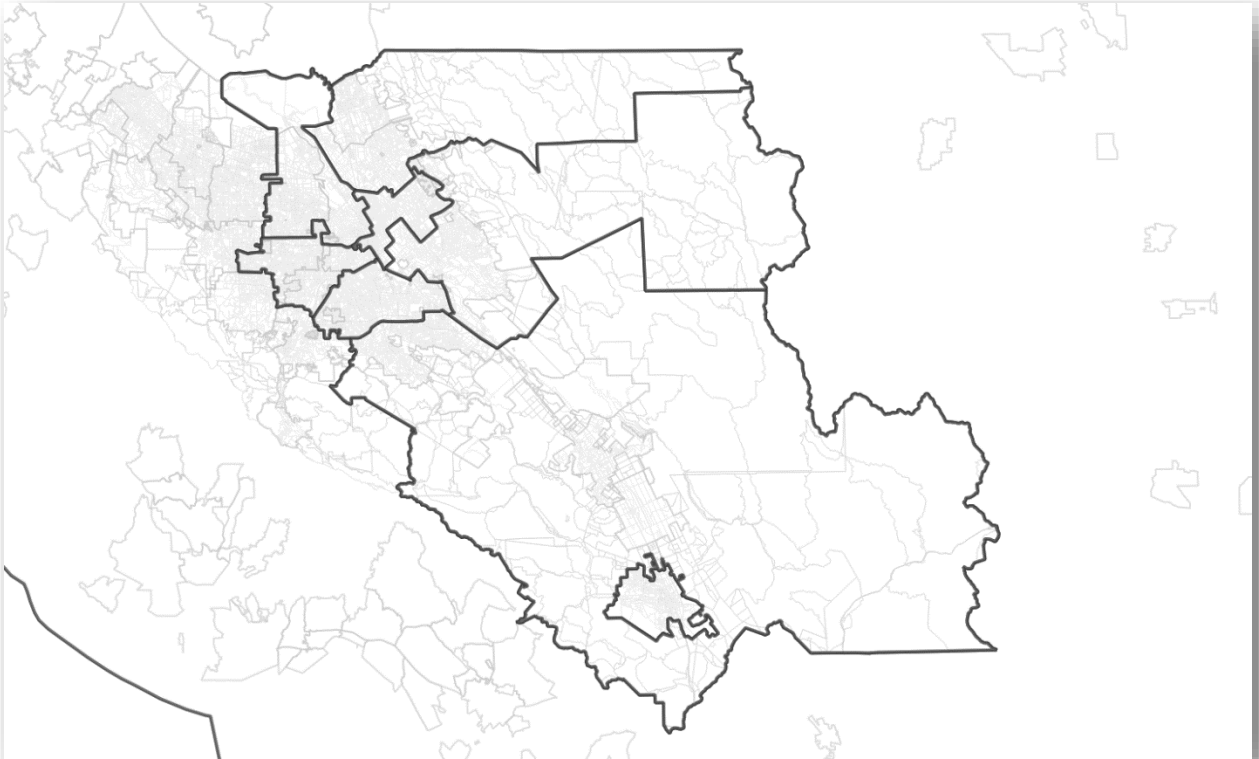


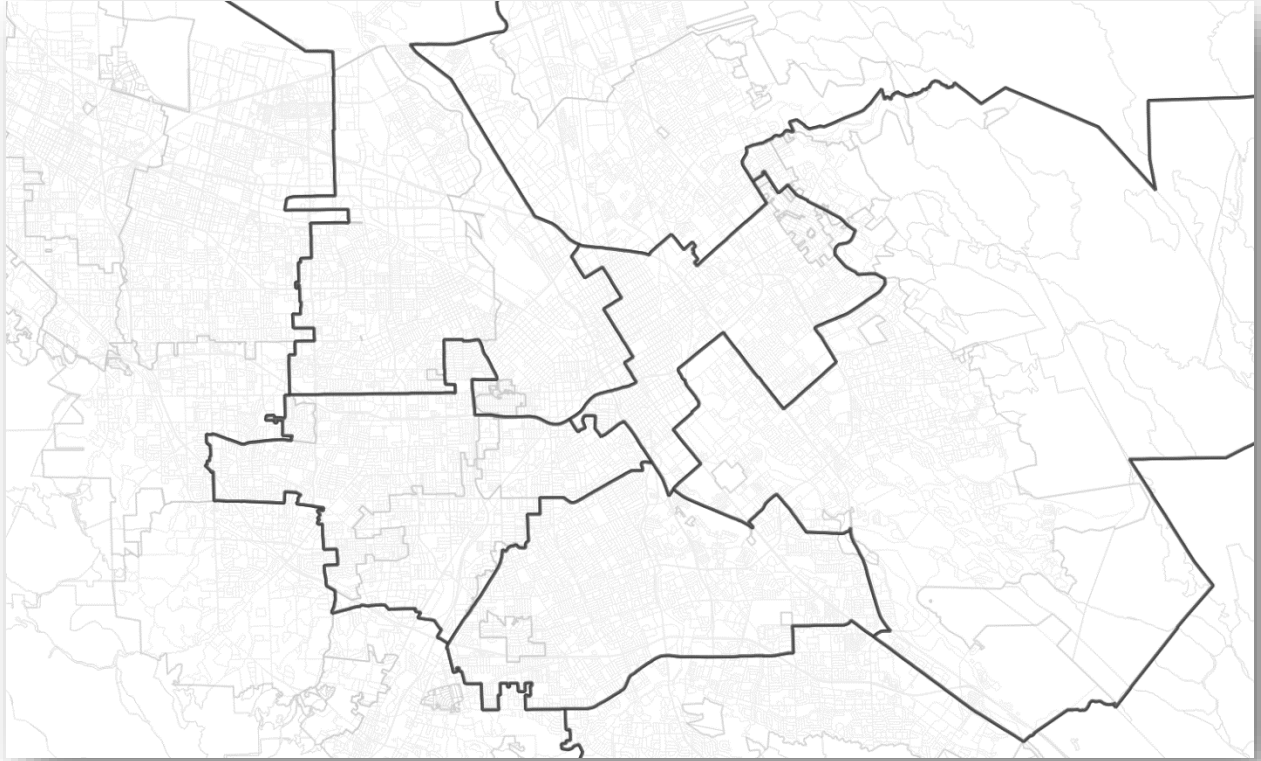
Santa Clara Valley Open Space Authority
Seven Districts 2022 Redistricting Plans 2A2 and 2A3¹

Plan 2A2

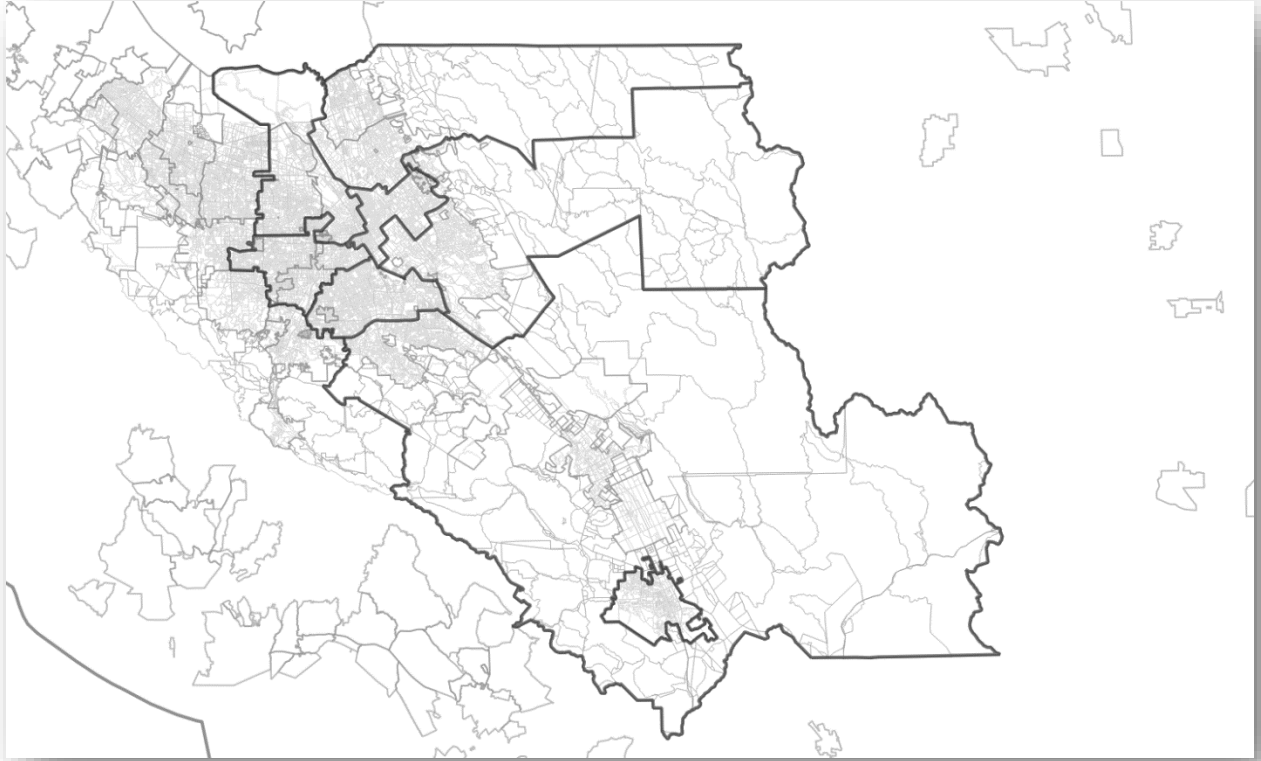


¹ Presented by James Nakamura

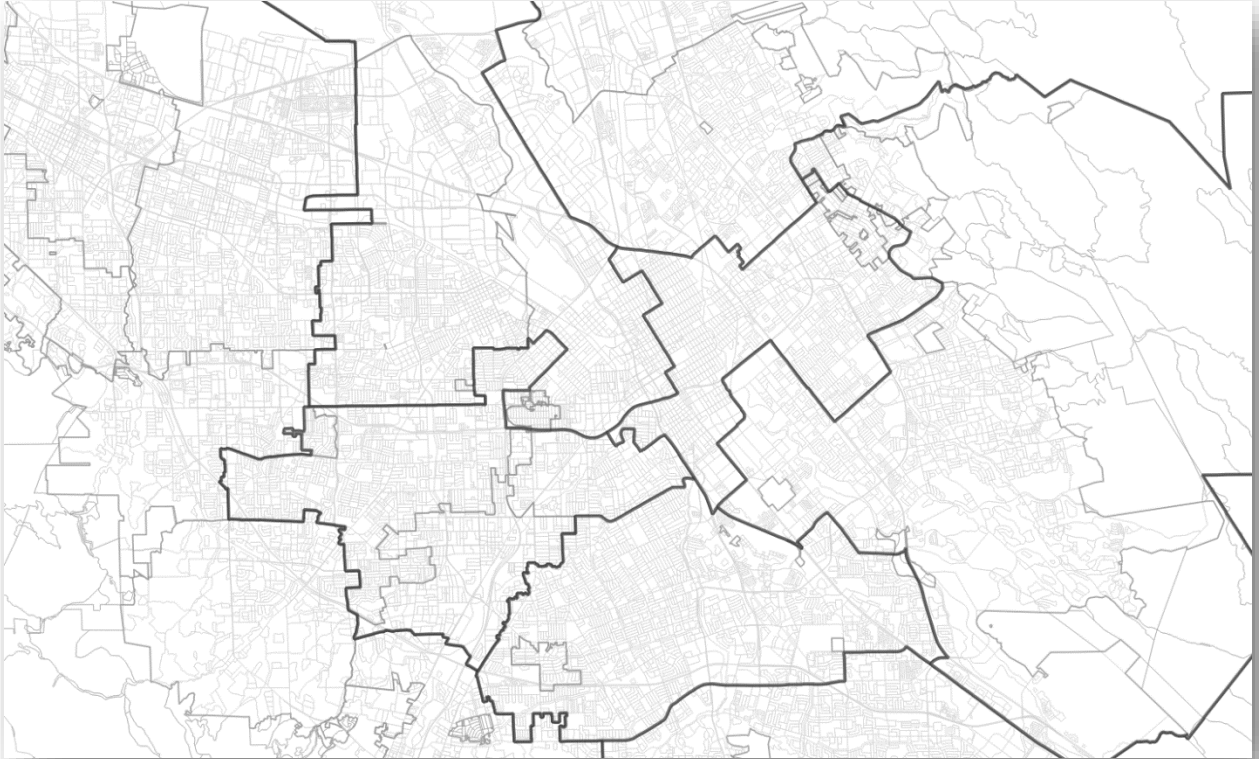
Plan 2A2, Map #2



Plan 2A3



Plan 2A3, Map #2



Notes

Plan 2A2 has a slightly lower maximum population deviation than Plan 2A. Plan 2A3 has a lower maximum population deviation than Plan 2A2.

Plan 2A2 has three modifications to Plan 2A. While Plan 2A splits the Cory neighborhood, Plan 2A2 has the San Jose portion of the Cory neighborhood in District 4. Population is added to both Districts 6 and District 7. The addition of population to District 6 does not cause a split of San Jose's Japantown (unlike with Draft Plans A, B, C, and C2).

With Plan 2A3 the San Jose Rose Garden would be in District 4 rather than in District 3. Relative to Plan 2A2, the populations of District 2 and District 5 are decreased.

With Plans 2A, 2A2, and 2A3, census designated place (CDP) Burbank north of Interstate 280 and the San Jose Buena Vista neighborhood would be in District 3. By comparison Draft Plans

A, B, C, and C2 split the Burbank community at West San Carlos Street between Districts 3 and 4.

Some of the boundary representations in this presentation are approximate.

The author of this presentation does not guarantee the accuracy of the information in this presentation.

Presented by James Nakamura